

--- THE HAGGIN MUSEUM ---

An Art and History Museum, called by Sunset Magazine as “one of the undersung gems of California”.

Thursday, June 27th



Our day trip to Stockton will provide for a private tour of the Museum and includes one docent for every ten sports car members. A reduced fee of \$5 per person will be collected at the Museum.

After our tour, we'll have a delightful lunch in Lodi, followed by winetasting at a premier Lodi winery, and then home on our own.

At this point in time, we anticipate that we will not need to collect funds in advance---we will keep you posted on this, as everything is finalized.

Best of all, we'll avoid all freeways, except for a short 12 miles on Highway 50, on the way down, allowing us to enjoy the rural foothill roads.

Presently, we are limited to 20 cars, but that may be subject to change.

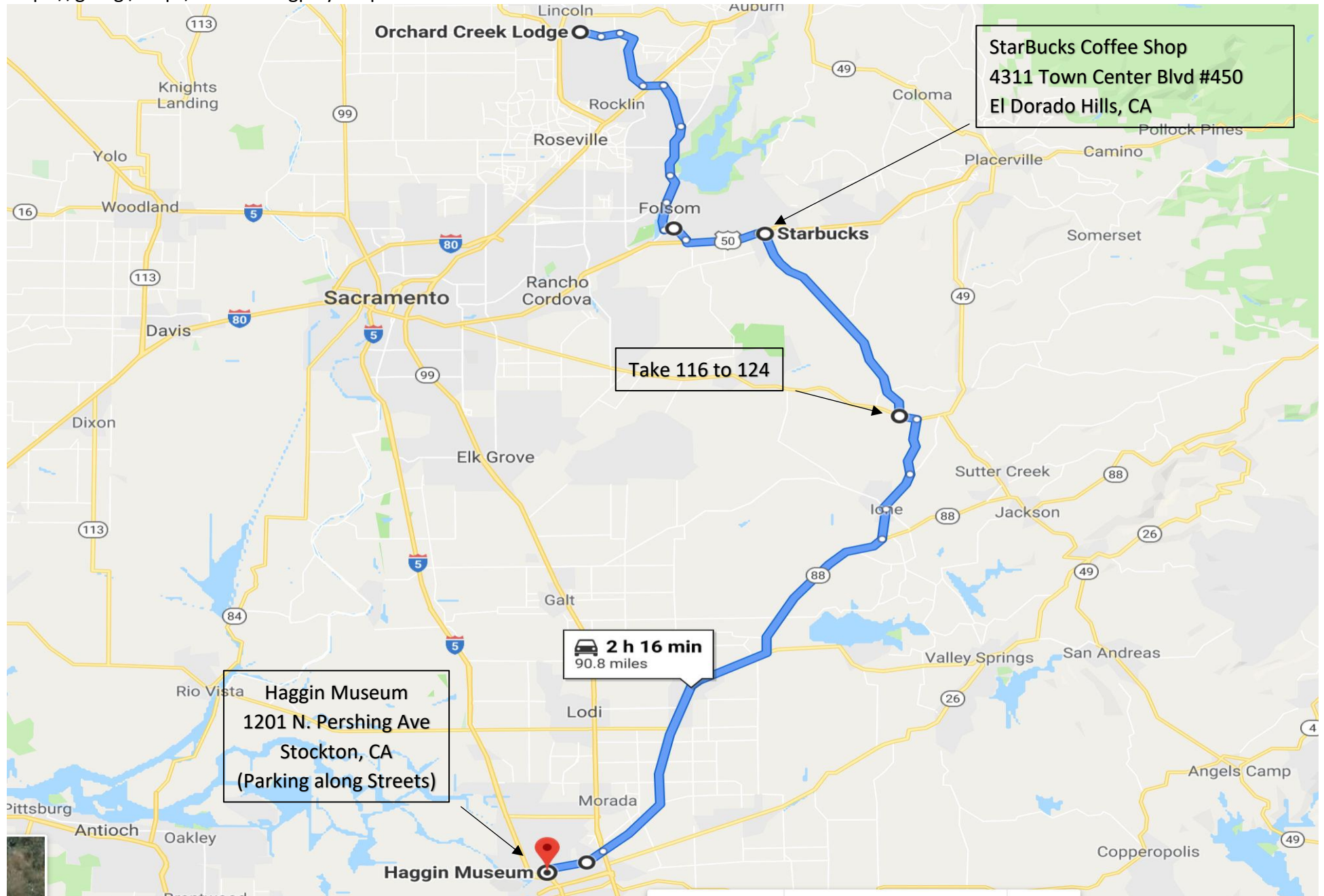
As we approach our departure date, we will provide everyone with more detailed information, mapping and routes, participants, etc. We hope that you can join us on this fun and interesting day trip. E-mail Carl or Gary to reserve your spot. We look forward to seeing you on this trip.

Contact: Gary Musser or Carl Grondona

(See LHSCG Roster to Contact Either Gary or Carl)

HAGGIN MUSEUM – LODI WINE EVENT (Part 1)

<https://goo.gl/maps/xt6v3WUHgpwykN8p9>





Orchard Creek Lodge to Haggin Museum

Drive 90.8 miles, 2 h 16 min

<https://goo.gl/maps/xt6v3WUHgpwykN8p9>

Orchard Creek Lodge

965 Orchard Creek Ln, Lincoln, CA 95648

Take Orchard Creek Ln to Del Webb Blvd


54 s (0.1 mi)

- ↑ 1. Head northeast toward Orchard Creek Ln
105 ft
- ↷ 2. Turn right onto Orchard Creek Ln
472 ft




Take Sierra College Blvd, Laird Rd, Auburn Folsom Rd, Folsom-Auburn Rd, ... and US-50 E to Town Center Blvd in El Dorado Hills

46 min (27.5 mi)

- ↷ 3. Turn right onto Del Webb Blvd
0.4 mi
- ↶ 4. Turn left onto Stoneridge Blvd
1.1 mi
- ↶ 5. Turn left onto Twelve Bridges Dr
1.2 mi
- ↷ 6. Turn right onto Sierra College Blvd
5.0 mi
- ↶ 7. Turn left onto Brace Rd
1.2 mi
- ↷ 8. Slight right onto Laird Rd
3.3 mi
- ↶ 9. Turn left onto Cavitt Stallman Rd
472 ft
- ↷ 10. Turn right onto Auburn Folsom Rd
[Pass by Subway \(on the left in 2.0 mi\)](#)
3.9 mi
- ↑ 11. Continue onto Folsom-Auburn Rd
2.2 mi
- ↑ 12. Continue straight onto Folsom Blvd
2.1 mi
- ↶ 13. Turn left onto Blue Ravine Rd
[Pass by Starbucks \(on the left in 0.2 mi\)](#)
0.7 mi
- ↷ 14. Turn right onto Prairie City Rd
1.1 mi
- ⤴ 15. Use the right lane to merge onto US-50 E via the ramp to S Lake Tahoe
4.7 mi

-  16. Take exit 30A to merge onto Latrobe Rd
 _____ 0.5 mi

Continue on Town Center Blvd to your destination





- _____ 1 min (492 ft)
-  17. Use the left lane to turn left onto Town Center Blvd
 _____ 348 ft
-  18. Turn left
 Destination will be on the left
 _____ 144 ft

48 min (27.7 mi)









Starbucks

4311 Town Center Blvd #450, El Dorado Hills, CA 95762

Follow Latrobe Rd to CA-16 E in Amador County



- _____ 23 min (16.8 mi)
-  19. Head south toward Town Center Blvd
 _____ 144 ft
-  20. Turn right at the 1st cross street onto Town Center Blvd
 _____ 269 ft
-  21. Turn left at the 1st cross street onto Latrobe Rd
 _____ 16.7 mi
-  22. Turn left onto CA-16 E
 _____ 1 min (1.1 mi)



Follow Willow Creek Rd and CA-124 S to CA-88 W


- _____ 14 min (9.8 mi)
-  23. Turn right onto Willow Creek Rd
 _____ 4.3 mi
-  24. Turn right onto CA-124 S
 _____ 3.0 mi
-  25. Turn left onto Preston Ave
 _____ 0.1 mi
-  26. Preston Ave turns left and becomes W Main St
 _____ 341 ft
-  27. Turn right onto CA-124 S/S Church St
 Continue to follow CA-124 S
 _____ 2.3 mi
-  28. Slight right onto CA-88 W
 Pass by Taco Bell (on the right in 30.7 mi)
 _____ 36 min (31.0 mi)


Continue on Waterloo Rd to your destination in Stockton



- _____ 13 min (4.3 mi)

-  29. Continue onto Waterloo Rd
 Pass by Cars Only (on the right in 0.8 mi)

 1.3 mi
-  30. Turn right onto E Harding Way
 Pass by O'Reilly Auto Parts (on the left in 0.4 mi)

 2.5 mi
-  31. Turn left onto N Pershing Ave

 0.4 mi
-  32. Turn right onto Picardy Dr

 0.1 mi
-  33. Turn right
 Destination will be on the left

 443 ft

1 h 28 min (63.0 mi)

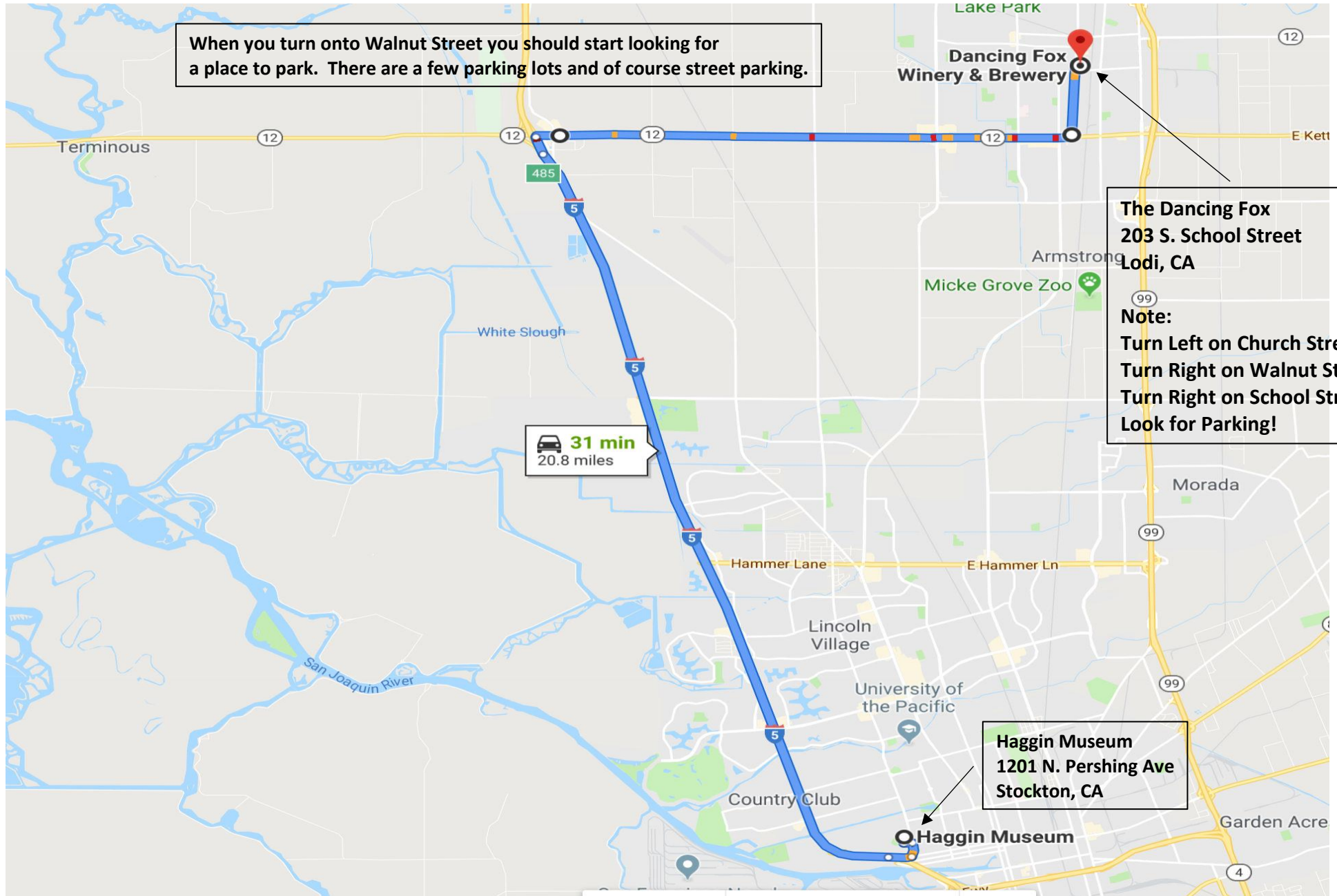
Haggin Museum

1201 N Pershing Ave, Stockton, CA 95203

These directions are for planning purposes only. You may find that construction projects, traffic, weather, or other events may cause conditions to differ from the map results, and you should plan your route accordingly. You must obey all signs or notices regarding your route.

Dancing Fox Winery & Brewery

goo.gl/maps/dJd1p48FtdUxsr9LA





Haggin Museum

1201 N Pershing Ave, Stockton, CA 95203

Get on I-5 N from N Pershing Ave

- 2 min (0.7 mi)
1. Head southeast
135 ft
 2. Turn left toward Picardy Dr
299 ft
 3. Turn left onto Picardy Dr
0.1 mi
 4. Turn right onto N Pershing Ave
0.2 mi
 5. Turn right to merge onto I-5 N
0.3 mi

Follow I-5 N to CA-12 E. Take exit 485 from I-5 N

- 11 min (12.3 mi)
6. Merge onto I-5 N
12.0 mi
 7. Take exit 485 for CA-12 toward Lodi/Fairfield/Rio Vista
0.3 mi

Continue on CA-12 E. Drive to S School St in Lodi

- 16 min (7.8 mi)
8. Use the right 2 lanes to turn right onto CA-12 E (signs for Lodi)
 Pass by Rabobank (on the left in 6.4 mi)
6.6 mi
 9. Turn left onto Church St
 Pass by Wells Fargo Bank (on the right in 1.0 mi)
1.1 mi
 10. Turn right onto W Walnut St
400 ft
 11. Turn right at the 1st cross street onto S School St
 Destination will be on the right
157 ft

Dancing Fox Winery & Brewery

203 S School St, Lodi, CA 95240

These directions are for planning purposes only. You may find that construction projects, traffic, weather, or other events may cause conditions to differ from the map results, and you should plan